



## ADDENDUM

PROJECT TITLE: Engineering Services – Crosswalk, Sidewalk Priorities and Road Safety Education	ADD. NO: 1
RFP NO: 2023-091003P	DATE: February 28 <sup>th</sup> , 2023
PAGE 1 of 3 (Including Confirmation Sheet)	

Make the following modifications to the above project. Include in the amount of the Proposal, any additions to or deductions from the cost of the work by reason of these instructions.

**Sign and attach this Addendum to the Proposal documents and submit with your Proposal. Failure to do so may result in the rejection of your Proposal.**

**Please find below a list of questions and answers.**

Q1. Scope Item #2- The Priority Framework for infilling sidewalks suggests several types of data will be needed. Could the City clarify the data that might be available for:

- a) Collision data (with emphasis on pedestrians-related collisions).
- b) AADT (please note the streets this may be available for).
- c) Operating speeds (please note the streets this may be available for)

*A1. a) The City has access to collision data from our Police Force, at least the locations where each has occurred. Yes we have access to subset of collisions that occurred that involved pedestrians. We have raw data of locations in Excel. We have in the past generated a heat map of say 5 years of collisions that show where the higher concentration areas of collisions are, again available with a subset of those involving pedestrians.*

*A1. b) Please see attached 2 document that show a list of intersection counts and another list of counts completed along streets. Some of these counts are round 10 years old. Most counts are available in Excel format (from Miovision counts) and successful consultant will be provided this data.*

*A1. c) Please see attachment "Available Operating Speeds". All these operating speeds have been collected in 2021, 2022, or 2023.*

Q2. Scope Item #3 – does the City have an inventory of designated/marked crosswalks?

*A2. Yes, we have a map of the City that shows all the marked crosswalks. This will be provided to the successful consultant.*

**SIGN AND RETURN THIS ADDENDUM WITH YOUR PROPOSAL**

BY: \_\_\_\_\_  
Monic MacVicar, CCLP, CPPB  
Procurement Specialist, Supply Chain Management

\_\_\_\_\_  
Contractor's Signature



## ADDENDUM

PROJECT TITLE: Engineering Services – Crosswalk, Sidewalk Priorities and Road Safety Education	ADD. NO: 1
RFP NO: 2023-091003P	DATE: February 28 <sup>th</sup> , 2023
PAGE 2 of 3 (Including Confirmation Sheet)	
<p>Q3. The evaluation criteria assign 50 points to cost, but does not specify how the points are calculated. Will full points be awarded to proposals that stay under the \$50,000 grant allotment per project, with points being deducted for overages on a per-project basis?</p> <p><b><i>A3. The full 50 points will be awarded to the overall lowest compliant proposal. From there, we will do a weighted formula. (I.e. – Lowest cost/second lowest cost*50)</i></b></p>	

### **SIGN AND RETURN THIS ADDENDUM WITH YOUR PROPOSAL**

*Monic MacVicar*

BY: \_\_\_\_\_  
Monic MacVicar, CCLP, CPPB  
Procurement Specialist, Supply Chain Management

\_\_\_\_\_  
Contractor's Signature



## ADDENDUM

PROJECT TITLE: Engineering Services – Crosswalk, Sidewalk Priorities and Road Safety Education	ADD. NO: 1
RFP NO: 2023-091003P	DATE: February 28 <sup>th</sup> , 2023
PAGE 3 of 3 (Including Confirmation Sheet)	

## CONFIRMATION - RECEIPT OF ADDENDUM

**Upon receipt of this document, fax this page to  
(506) 658-4742 to confirm receipt of this addendum.**

CONSULTANT'S NAME: \_\_\_\_\_

ADDRESS: \_\_\_\_\_

\_\_\_\_\_

PHONE: \_\_\_\_\_ FAX: \_\_\_\_\_

RECEIVER NAME (PRINT) \_\_\_\_\_

RECEIVER SIGNATURE: \_\_\_\_\_

line	Roadway	Date	Location
	Bay Street	2014	East of Station Road
	NB Route 7	2013	South of Route 177
	NB Route 1	2013	East of Route 7
	Manewagonish Road	2014	West of Fairville Boulevard
IL			
	Harbour Bridge		East of Market Place I/C
	Reversing Falls Bridge	2012	East of Lancaster Avenue
	Hillyard Street	2014	East of Chesley Drive
	Main Street	2014	East of Metcalf Street
	Somerset Street	2012	North of Paradise Row
	Seely Street	2014	West of Route 1 Ramps
	Route 1	2014	East of Gilbert Street I/C
	Rothessy Avenue	2014	West of Russell Street
	Thorne Avenue	2014	East of Rothessy Avenue
	Courtenay Bay Causeway	2014	West of Bayside Drive
	Crown Street	2007	North of Union Street
	Bayside Drive	2014	South of Loch Lomond Road
	Bayside Drive	2014	West of Red Head Road
	Route 1	2013	West of Asburn Lake Road
	Rothessy Avenue	2014	West of Asburn Lake Road
	Westmorland Road	2014	West of Retail Drive
	Loch Lomond Road	2011	East of McDonald Street
	Consumers Drive	2014	South of Westmorland Road
	McAllister Drive	2011	South of Westmorland Road
	Foster Thurston Road	2014	South of Crowley Road
	Ashburn Road	2015	East of Foster Thurston Road
	Route 1	2014	West of Rothessy Avenue
	Rothessy Avenue	2012	East of McAllister Drive
	Golden Grove Road	2014	East of Simpson Drive
	Rothessy Road	2015	East of Rothessy Avenue
	NB Route 1	2013	East of Route 100



Bayside Drive



Bayside drive Sept 5 to 6



Bleury Street at OnOff Ramp 119B



Dorchester Street



Exit 112 at King William Rd



Exit 117 at Fairville Blvd



Exit 120 at Ludlow Street



Exit 122 at Main Street



Exit 123 at Paradise Row



Exit 125 at Bayside Drive



Exit 125 at Seely Street



Exit 128 at Foster Thurston Drive



Exit 96 at Ocean Westway



Foster Thurston 2014



Garden Street



Gault Road July 2014



Golden Groove Road 2014



Grandview Ave



Highway 1 at Market Place On-Ramp April 2012



King William Road 2014

---



Manawagonish Road 2014

---



Manchester Avenue 2014

---



Mount Pleasant On Ramp

---



Old Black River Road

---



Prince Edward Street

---



Retail Drive

---



Rothsay Avenue at Exit 129

---



Rothsay Road K-Park Rail Crossing

---



Sandy Point Road 2014

---



Volume Entering and Exiting SJ daily

---



Waterloo Street

---





















Westfield Road

---

























-  Airport Access Road at Loch Lommond Road June 2014
-  Bayside Drive at Causeway January 2014
-  Bayside Drive at Grandview Avenue June 2014
-  Bayside Drive at Red Head Road July 2014
-  Broad at Wentworth June 2018
-  Catherwood Street at Ramp 119A
-  Charlotte Street at King Square North September 2015
-  Chesley Drive at Exit 121

























-  Chesley Drive at Highway 1 Ramps April 2012
-  Chesley Drive at Hillyard Street July 2014
-  Churchill at Freedom February 2012
-  Churchill at Visart February 2012
-  City Road at Garden Street June 2014
-  City Road at Haymarket Square June 2014
-  Crown at Causeway January 2023
-  Crown Street at Causeway November 2012













-  Fairville Boulevard at Catherwood Street may 2011
  -  Fairville Boulevard at Hardings Street June 2014
  -  Fairville Boulevard at Plaza Avenue August 2014
  -  Germain Street at Market Entrance February 2012
  -  Haymarket Square at City Road June 2015
  -  Kane's Corner January 2014
  -  King Street at Charlotte Street September 2015
  -  King Street at Germain Street September 2015
  -  Lancaster Avenue at Prince Street July 2014
  -  Lancaster Street at St. John Street July 2014
  -  Lansdowne at Wellesley April 2011
  -  Lansdowne at Wellsley March 15 2016
- 








-  Lansdowne Avenue at Metcalf Street August 2014
-  Loch Lomond at Circle K East of Hickey 2011
-  Loch Lomond at Westmorland Rd Feb 2014
-  Loch Lomond Road at Hickey Road March 2011
-  Loch Lomond Road at McAllister Drive June 2011
-  Loch Lomond Road at McDonald Street May 2014
-  Magazine Street October 2011
-  Main Street at Chesley Drive June 2014















-  Main Street at Metcalf Street July 2014
  -  Main Street North Various Intersections June 2022
  -  Main Street W at Church Ave. July 2014
  -  Main Street West at Moosehead February 2012
  -  Market Place at King Street West
  -  Market Square June 2014
  -  McAllister Drive at Golden Grove March 2012
  -  McAllister Drive at Majors Brook Drive July 2014
  -  McAllister Drive at Westmormand Road May 2011
  -  Millidge at University February 2012
  -  Ocean Westway at Gault Road
  -  OMH Interchange September 2014
    -  Pitt Street at Elliot Row October 2014
    -  Rothesay Ave at Rail Cross Near Russell Nov 2014
    -  Rothesay Avenue
    -  Rothesay Avenue at Ashburn Lake Road
    -  Rothesay Avenue at Ashburn Lake Road August 2013
    -  Rothesay Avenue at Ashburn Lake Road October 2013
    -  Rothesay Avenue at Ashburn Road March 2014
    -  Rothesay Avenue at Broadway Avenue June 2013
    -  Rothesay Avenue at Exit 129 November 2015
    -  Rothesay Avenue at McAllister March 2012
    -  Rothesay Avenue at Retail Drive October 2013
    -  Rothesay Avenue at Russell Street June 2014
-

-  Rothesay Road at Ashburn Road December 2015
-  Rothesay Road at Rothesay Avenue November 2015
-  Simms Corner April 2012
-  Somerset at Ropewalk August 2011
-  Somerset at Thornborough June 2012
-  Somerset Street at Churchill Blvd June 2014
-  Somerset Street at Exit 123
-  Somerset Street at Garden Street June 2014
-  Somerset Street at Highway 1 Exit 123 Off-Ramp April 2012
-  Somerset Street at Paradise Row April 2012
-  Somerset Street at Wellesley Avenue July 2014
-  Station Street at Crosswalk near Sewell September 2012
  -  Station Street at Garden Street and City Road June 2015
  -  Station Street at Harbour Station June 2015
  -  Station Street at Smythe Street June 2015
  -  Sydney at King Square North May 2015
  -  Thorne Avenue at Rail Crossing November 2014
  -  Thorne Avenue at Rothesay Avenue June 2014
  -  Union Street at St. Patrick Street June 2014
  -  Union Street at Waterloo Street June 2014
  -  University at Woodhaven October 2012
  -  University near Rink and Candlewood October 2012
  -  Westmorland Rd at Retail Drive
  -  Westmorland Road at Consumer Drive June 2014

	Bayside Dr PDFB
	Cedarwood
	Champlain Dr
	Danells PDFB
	Edith Av
	Gault Rd
	Hawthorne
	Hickey Rd
	Latimore Lake
	Main St
	Manawagonish
	Mount Pleasant

	Ocean Dr
	ParkHill Dr
	Pipe Line Rd
	Rothsay Av End PDFB
	Route 177
	Wellesly Ave
	Westfield Rd

	Anderson Dr
	Beaconsfield
	Dever Rd
	Green Head Rd
	Ludlow
	McNamara
	Midwood
	Millidge near Tartan
	Mount Pleasant
	Mountain Rd
	Spar Cove
	Varsity St

- Anglin Drive
- Barbara Crescent
- Bayard Drive
- Brookview Crescent
- Carmarthen Street
- Craig Crescent
- Douglas Avenue
- Edith Avenue
- Hawthorne Avenue
- King Street East
- MacLaren Boulevard
- Ragged Point Road
- Wellesley Avenue
- Westgate Drive

- Somerset Street
- Millidge Avenue
- Westmorland Road
- Lancaster Avenue