

TRANSMITTAL SHEET

TO: All Bidders

DATE: March 21, 2024

TOTAL NUMBER OF PAGES (INCLUDING COVER PAGE): 5

FROM: Kevin O'Brien, P. Eng. TEL. #: (506) 658-4455
Utilities & Infrastructure Services

IF YOU DID NOT RECEIVE ALL PAGES, OR FURTHER INFORMATION IS REQUIRED,
PLEASE CONTACT THE SENDER

MESSAGE:

TENDER NO: 2022-13

**Charlotte St. (St. James St. to Lower Cove Loop) and St. James St. (Germain St. to
Charlotte St.) – Street Reconstruction**

Please find attached a copy of **Addendum #1** for the above tender.

As of March 2021, please be advised that an ***Acknowledgement Form*** (historically sent as part of the City's addendum packages) confirming receipt of an Addendum is **no longer** included in the addendum package.

However, in accordance with Section 2.5.03 of the City's General Specifications, it remains a requirement that **each Addendum** will contain a signature page(s) which each Tenderer is **required to sign and include with its Tender submission.**



UTILITIES & INFRASTRUCTURE SERVICES
 Engineering Services
 175 Rothesay Avenue
 Saint John, NB, E2J 2B4

ADDENDUM

PROJECT TITLE:	ADDENDUM NO: <u>1</u>
<u>CHARLOTTE ST. (ST. JAMES ST. TO LOWER COVE</u>	DATE: <u>MARCH 21, 2024</u>
<u>LOOP) AND ST. JAMES ST. (GERMAIN ST. TO</u>	PAGE: <u>1 OF 4</u>
<u>CHARLOTTE ST.) – STREET RECONSTRUCTION</u>	TENDER NO: <u>2022-13</u>

MAKE THE FOLLOWING MODIFICATIONS TO THE ABOVE PROJECT. INCLUDE IN THE AMOUNT OF THE TENDER ANY ADDITIONS TO OR DEDUCTIONS FROM THE COST OF THE WORK BY REASON OF THESE INSTRUCTIONS. THE DATE FOR RECEIVING TENDERS REMAINS AT: **2:30:00 PM, TUESDAY, MARCH 26, 2024.**

ADJUSTMENTS TO THE SPECIFICATIONS

Division 2 – Submission of Tender

The City of Saint John is implementing adjustments to the tender submission procedure as follows:

Section 2.6.01 Location of Tender Box for the Submission of Tender

175 Rothesay Avenue, Saint John, New Brunswick

The tender box will be available at the main building entrance for submission of tenders by the Tenderer between the hours of 9:30 am and 2:30:00 pm only on the above tender closing date.

There will not be a public tender opening. Registered Bidders will receive an email invitation to view the Tender Opening using Microsoft Teams software. Email invitations will be sent to the address provided on the Official Bidder’s List. The Tender Opening Committee will conduct the evaluation of the tenders and Compliant tenders will be included in the summary of bids on the City’s Tenders & Proposals website within 1 business day following the tender closing.

Division 3 – Particular Specifications

Section 3.1.35 Fuel Adjustment

Replace Section 3.1.35 b) with the following:

- b) The base price for diesel fuel for this Contract will be **\$1.6988** per litre, HST is extra.

ADJUSTMENTS TO DIVISION 4 - FORM OF TENDER

In the Contract Specifications, Division 4 – Form of Tender, Section 4.5 (Schedule of Quantities and Unit Prices) replace Sheet 17 of 29 with the attached Sheet 17 of 29.

TO THE DRAWINGS:

Sheet 4: Change structure diameter for STMH-8 from 2100mmØ to 3000mmØ.

Sheet 15: Replace LONGITUDINAL AND TRANSVERSE PAVEMENT MARKINGS Table with attached LONGITUDINAL AND TRANSVERSE PAVEMENT MARKINGS Table

Sheet 16: For BIKE LANE (LEFT) sign change Sign Code (TAC) to RB-91 and Size to 600 x 750

Sheet 16: For BIKE LANE ENDS sign change Sign Code (TAC) to RB-92(FE) and Size to 600 x 750

ENQUIRIES:

Please see the following responses to questions received:

Q1: The tender noted 60 signs but 62 are shown on the drawings. Please verify the number of signs

A1: *There are 62 new signs noted on the drawings. Two of these signs, CROSSWALK (LEFT) and CROSSWALK (RIGHT) located at the raised crosswalk installation are to be included in the cost for the complete installation of the Rapid Rectangular Flashing Beacon (RRFB) system, as noted in Section 3.1.40.*

Note: Signed copy of the addendum **must** be enclosed in the tender documents, according to the Instructions to Tenderers and Tendering Procedures in Division 2 of the Contract Specifications.

BY:



CHIEF CITY ENGINEER

CONTRACTOR'S SIGNATURE

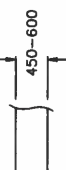






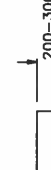



TO BE SIGNED AND ATTACHED TO TENDER DOCUMENTS

DIVISION 4
SCHEDULE OF QUANTITIES AND UNIT PRICES
CONTRACT NUMBER 2022-13
TITLE: CHARLOTTE ST. TO LOWER COVE LOOP) AND ST. JAMES ST. (GERMAIN ST. TO CHARLOTTE ST.) - STREET RECONSTRUCTION

UNIT PRICE TO BE
 EITHER TYPEWRITTEN
 OR PRINTED IN INK IN
 WORDS AND PRINTED
 NUMERICALLY

ITEM NO.	DESCRIPTION	DIV. NO.	UNIT	EST. QTY.	UNIT BID PRICE		TOTAL (\$)
					WRITTEN	NUMERICAL	
c	1800mm Ø precast MH complete with City adjustable frame and cover and incl. all labour & materials necessary to connect to new mains & laterals, etc.		Each	1			
d	2100mm Ø precast MH c/w City adjustable frame and cover and incl. all labour & materials necessary to connect to new mains & laterals, etc.		Each	3			
e	3000mm Ø precast MH c/w City adjustable frame and cover and incl. all labour & materials necessary to connect to new mains & laterals, etc.		Each	1			
f	750mm Ø precast catch basin, complete with City standard frame and cover, incl. all connections		Each	13			
g	1050mm Ø precast catch basin, complete with City standard frame and cover, incl. all connections		Each	2			

LONGITUDINAL AND TRANSVERSE PAVEMENT MARKINGS ADDENDUM #1

NAME	LENGTH DIMENSIONS (m) WIDTH DIMENSIONS (mm)	COLOUR	USE
① STOP BAR		WHITE	INTERSECTION STOP LINES
② CROSSWALK LINE		WHITE	CROSSWALKS
③ SINGLE CENTRELINE		YELLOW	DIRECTIONAL DIVIDING LINES
④ DOUBLE CENTRELINE		YELLOW	DIRECTIONAL DIVIDING LINES (DOUBLE)
⑤ LANE EDGE AND BIKE LANE LINE		WHITE	LANE EDGE LINES, LINES PROHIBITING LANE CHANGES, BIKE LANE LINES
⑥ LANE EDGE LINE, DASHED		WHITE	CONTINUITY LINES IN MERGING AND DIVERGING AREAS, SPECIAL FUNCTION LANE LINES
⑦ LANE EDGE AND BIKE LANE LINE, DASHED		WHITE	CONTINUITY LINES IN MERGING AND DIVERGING AREAS, BIKE LANE DISCONTINUATION
⑧ LANE EDGE LINE WIDE, DASHED		WHITE	CONTINUITY LINES IN MERGING AND DIVERGING AREAS, SPECIAL FUNCTION LANE LINES
⑨ LANE EDGE LINE, BROKEN		WHITE	CONTINUITY LINES (THRU LANES)
⑩ BIKE LANE CONFLICT ZONE		SOLID GREEN WITH WHITE ELEPHANTS FEET	BIKE LANE CROSSING, CONFLICT ZONE
⑪ ARROW		WHITE	PERMITTED DIRECTION OF TRAVEL
⑫ RESERVED LANE SYMBOL	SEE RESERVED LANE SYMBOL DETAIL	WHITE	LANE RESERVED FOR SPECIAL USE
⑬ BIKE SYMBOL	SEE BIKE SYMBOL DETAIL	WHITE	LANE RESERVED FOR BIKES
⑭ BIKE LANE ARROW	SEE BIKE ARROW DETAIL	WHITE	BIKE LANE THRU ARROW